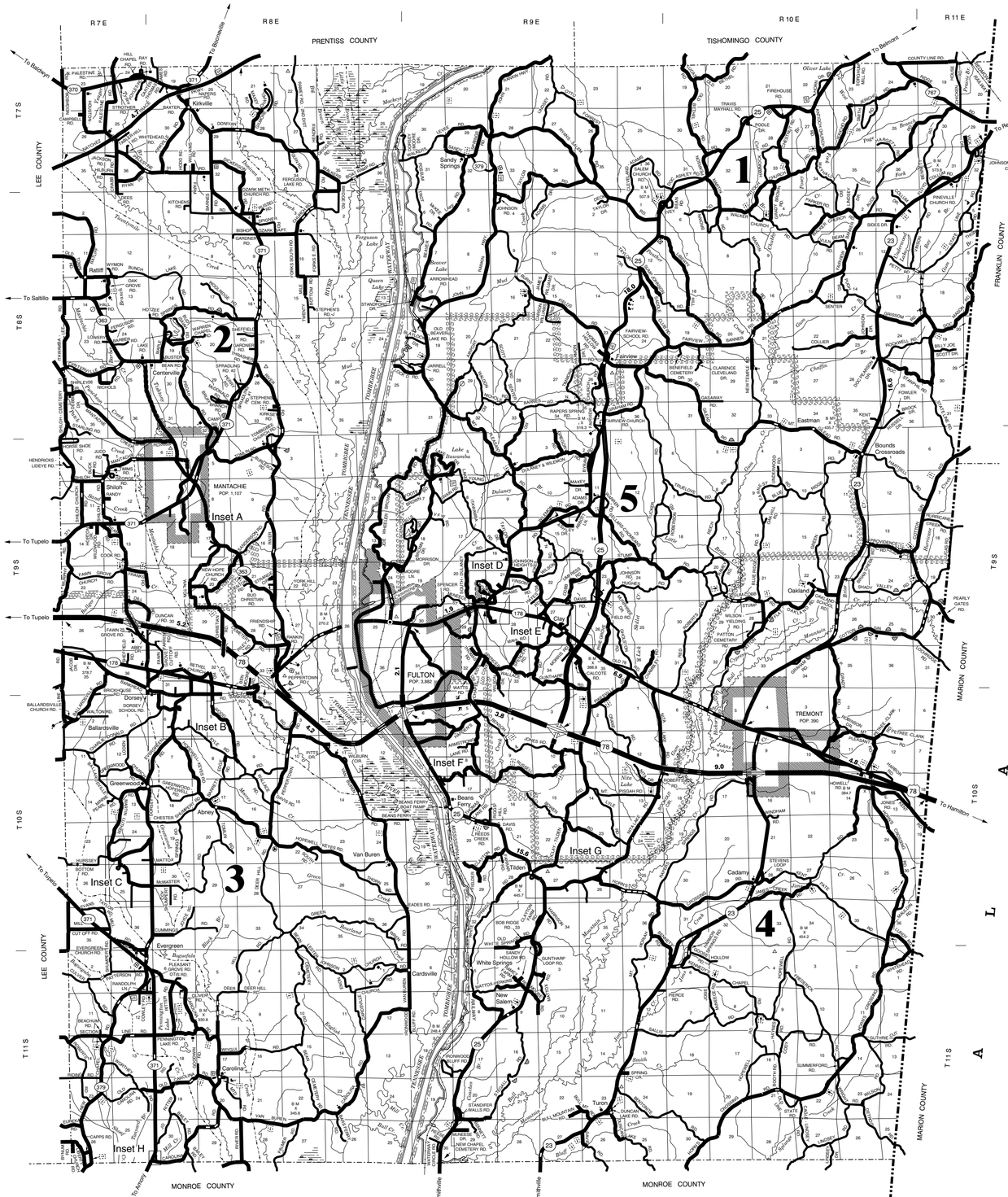

ITAWAMBA STREET INDEX:
ABBY DR. ABBOTT LN. C2 ADAMS DR. B2,C2 ADAMS RD. C2,B6 AIRPORT RD. B2 ANTIOCH CHURCH RD. A3 ARCHER CHAPEL RD. D2 ARROWHEAD RD. B1 ASHLEY DR. C2 BALLARDSVILLE CHURCH RD. D1 BANKHEAD RD. C1,A6 BARBER RD. B1 BARNES RD. B2 BARNETT RD. B2 BARS FERRY RD. D1, E1 BAXTER RD. A1 BEACHUM RD. E1 BEAN RD. C1 BEAN CEMETERY RD. E1 BEANS FERRY RD. D1 BEANS FERRY BOAT RAMP RD. D2 BEAVER DAM RD. B2 BEN MOORE RD. C2 BENEFIELD CEMETERY DR. B3 BENNETT RD. A4,D2,E2 BENSON & JONES RD. D2 BENTONITE RD. E2,E3 BETHEL CHURCH RD. C1 BILLY JOE SCOTT DR. B4 BIRCH TIMBERS DR. D4 BISHOP CHURCH RD. B1 BLAYLOCK DR. B4 BLUE RIDGE RD. C3 BLUE MOUNTAIN RD. E2 BOAT RAMP RD. A1 BOB RIDGE RD. D2 BOONCUT CR. D2 BOWEN DR. C1 BOWEN RD. C2 BRIAR CREEK RD. C3 BROKHOUSE RD. C1 BROOK DR. B3 BROWN DR. C2 BROWN RD. B3 BRUFF BRANCH RD. B1 BUCK RD. C2 BUD CHRISTIAN RD. C1 BUD ISAAH RD. B1 BULL MOUNTAIN RD. E2 BUNCH LAKE RD. B1 BURLESON RD. C1 BURNT FIELDS RD. B2 BUSTER BEAN RD. B1 BYNUM RD. C2 BYRAM RD. C2 CAGLE-LINDSEY RD. E3 CALDOTE RD. C2 CAMP RD. B1 CAPPS RD. E1 CARDSVILLE CHURCH RD. E1 CAROLINA RD. E1 CARTER WILLIAMS RD. B2 CASTON CEMETERY RD. A1 CATES RD. A4 CENTERVILLE RD. B1 CHAMBLEY RD. C2 CHARLIE-DONALD RD. D1 CHESTER SHUMPERT RD. D1 CHESTNUTT RD. A3 CHRISTIAN CEMETERY. A4 CHRISTIAN RD. E1 CLARENCE CLEVELAND DR. B3 CLAY-TILDEN RD. D2,D5 CLAYTON RD. D2,A4 CLAYTON FARM RD. D2 CLEVELAND-ADAMS RD. A2 COBB STUMP RD. C2,C4 CODY RD. E3 COLE RD. C2 COLLIER RD. B3 COLLUM DR. B3 COTTON GIN RD. C3 COWLEY RD. E1 COY SHUMPERT RD. D1 CRABB RD. A1 CRAIG RD. C2 CULVER RD. E1 CUMMINGS RD. D1 DABBS RD. C2,C4 DAVIS RD. D2,E2 DECK TAYLOR DR. B2 DEER HILL RD. D1,E1 DEES RD. B1 DEBBIE DR. B1 DEVILS DEN. B1 DETROIT RD. E3 DICKERSON RD. A1 DIGBY RD. C2 DILL RD. C1 DIXIE RD. C5 DOC ASHLEY RD. A3 DOC BRANCH RD. B4 DOC PEARSON DR. B3 DOC STANPHILL RD. B3 DONIVAN RD. A1 DORSEY DR. A5 DORSEY MOORE DR. A2 DORSEY SCHOOL RD. C1 DORSEY-EVERGREEN RD. D1,A5,C5 DULANEY & WILEMON RD. C2 DUNCAN RD. D2 DUNCAN LAKE RD. E2 EADES RD. D2 EARNEST RD. C3 EAST KENT RD. D3 EDGE RD. D1 ENOCH CHURCH RD. E1 ERWIN RD. C2 EVANS MILL RD. D1 EVERGREEN CHURCH RD. D1 FAIRVIEW CHURCH RD. B2 FAIRVIEW-BANNER RD. B3 FAIRVIEW-SCHOOL RD. B2 FARRAR RD. D2 FARRIS RD. C1 FAWN GROVE RD. C1 FAWN GROVE CHURCH RD. C1 FAWN GROVE CUTOFF RD. C1 FENNELL RD. A4 FERGUSON RD. B1 FERGUSON LAKE RD. A1 FIELDER RD. D2 FIELD RD. C2 FINLEY RD. C2 FIREHOUSE RD. A3 FLOYD COLLUM RD. A4 FOOTE & BROWN RD. C2 FORKS EAST RD. B1 FORKS SOUTH RD. B1 FOWLER DR. B3 FRANKLIN RD. C1 FREDERICK RD. E3 FRIENDSHIP RD. C1 GASAWAY RD. B3 GEORGE RD. C1 GHOLSTON RD. C2 GILMORE CHAPEL RD. A1 GOODWIN RD. E1 GOOSE HOLLOW RD. E3 GRADY BROWN RD. B3 GRAHAM RD. B2,C3 GRAY RD. D4 GREEN RD. C2 GREENWOOD CHURCH RD. D1 GREENWOOD-HOPEWELL RD. D1 GREGORY RD. C2 GRIGGS RD. A1 GRISSOM RD. B3 GROSS RD. D5 GROVNER SPRINGS RD. A2 GUM RD. C2 GUM COBB STUMP RD. C3 GUNTHARP RD. C2 GUNTHARP LOOP RD. E2 GUTHRIE CUT RD. E3 HALL RD. B1 HAMMOCK RD. A3 HARBOR RD. D3 HARDEN'S CHAPEL RD. C2,C5 HARDIN RD. D5 HARE RD. D5 HARGETT RD. A3 HARMON DR. B2 HARMON SPRINGS RD. E3 HARRISON RD. D2 HARTSELL RD. C3 HAYES RD. C1 HAYNES RD. E3 HENDRICKS - LIDEYERD RD. C1 HENDRIX RD. A1 HILBURN RD. A1 HILL CHAPEL RD. A1 HOOD RD. A4 HOPEWELL RD. E3 HOPEWELL-KEYES RD. D1,A5 HORN RD. A1 HORN'S CROSSING RD. D2,E3,D5 HORSE SHOE RD. C1 HORTON DR. C1 HOTZEE RD. B1 HOUSTON LAKE RD. B5 HOUSTON-PALESTINE RD. A1 HUGHES RD. C2 HUGHES RD. C2 HURRICANE CREEK RD. C4 HURSSEY BOTTOM RD. D1-B4 IRONWOOD BLUFF RD. E1,E2 ITAWAMBA-LEE RD. B1 IVEY BEAN RD. B3 JACKSON RD. A1 JACOB DR. C1 JAMES DR. C2 JAMES CREEK RD. D3 JAMES WILLIAMS DR. B2 JARRELL RD. B2 JERICHO RD. A3 JO RITTER RD. E1 JOE WHEELER BROWN RD. C1 JOHNSON & WILEMON RD. A2,B2 JOHNSON HIGHWAY. A2,B2 JOHNSON RD. C2,B2 JOHNSON-KELTON CIR. A4 JONIER RD. B4 JONES RD. D3,D4 JOSIE MCNEECE RD. E3 JOYCE RD. D1 JUDD RD. C1 JUDGE RD. C5 JUSTICE LANE RD. D5 JUSTICE LOOP RD. D5 KENNEDY'S CHAPEL RD. E2 KENT DR. B3 KENT RD. D3 KID'S COVE. C2 KINGSLEY DR. B1 KINGSLEY RD. A1 KITCHEN RD. B1 KYLE RD. D1,A5 L P GRADY RD. C3 LAKE DR. C2 LAKE RD. B1 LAKE ITAWAMBA RD. C2 LESTER JOHNSON RD. E1 LIBERTY CHURCH RD. E1 LIBERTY HILL RD. B3 LIBERTY PARK RD. B5 LINDLEY DR. D5 LINDSEY DR. E3,B3 LINDSEY RD. A2,E3 LINE RD. D1 LOCKHART RD. C4 LOCK'D RD. B2 LODEN RD. D1 LOWERY RD. B1 LUCAS RD. C4A3 LUNDY RD. D3 LYLE RD. D2 MAHL RD. C2 MANTACHIE CREEK RD. B1 MARION LUTHER RD. B1 MARTIN RD. B3 MARTIN LUTHER KING RD. D1,B4 MATTOX RD. E2 MATTOX SPRINGS RD. D1 MATTOX-PERKINS RD. E2 MAULDIN RD. D3 MAULDIN DR. D3 MAXEY RD. C1 MAXEY RD. A1 MAYHALL RD. A3 MCDONALD RD. B1 MCKEE DR. B2 MCMASTER RD. D1 MANESS DR. E2 MCNEECE ST. C2 MILL DR. C2 MILL OUT CUP RD. D1 MINNIE PEARL RD. D1 MOORE LN. C2 MOORE RD. D1,C2,E2 MORGAN LN. E1 MORISON DR. C1 MOSS RD. C2,C3 MT. MORIAH RD. C2 MT. POSGAH RD. B1,D2 MT. PLEASANT RD. C2,E3 MTD RD. E1 MURPHREE DR. C2 MURPHY RD. C1 NATCHEZ TRACE PKWAY. A1 NEIGHBOR RD. A1 NEW HOPE RD. E1 NEW CHAPEL CEMETERY RD. E2 NEW HOPE CHURCH RD. C1 NEW TEMPLE RD. B3,C4 NICHOLS RD. B1,B2 NITA DR. D2 NITA LAKE RD. D2,D5 OAK GROVE RD. B1 OAK HILL RD. C3 OAKLAND SCHOOL RD. C2 OLD BEAVER LAKE RD. B2 OLD BETHEL RD. A3 OLD CHURCH RD. E1 OLD STATE LINE RD. E3 OLD TOWN RD. B1 OLD WHITE SPRINGS RD. D2 OLD TB RD. C2 OLIVER RD. E1 OTTO RD. E1 OTTO CARRIER RD. A2 OTTO CEMETERY CHURCH RD. B1 OZARK METHODIST CHURCH RD. B1 PALESTINE RD. A1 PALMER RD. E1 PARKER RD. B3 PATE RD. D3,D4 PATTERSON RD. E1 PATTON DR. C2,C5 PATTON CEMETERY RD. C3 PATTON FLAT-DAWLAND RD. C2 PEARLY GATES RD. C4 PEARSON RD. A3 PENNINGTON LAKE RD. E1 PEPPERTOWN RD. C1,D1 PERRY RD. B1 PETREE-CLARK RD. D3 PETTY RD. B3 PIERCE RD. E2 PIKESVILLE RD. D2 PINE GROVE RD. C2 PLEASANT GROVE RD. B4 PLEASANT GROVE RD. E1 POSSUM TROT RD. A2 POOLE DR. A3 PROVIDENCE RD. C3 PUGH RD. B3 RAMEY RD. C3 RAMEY-BARNES RD. E2 RAMEY RD.(MID.DIST. A1 RANDOLPH LN. E1 RANDY. C1 RANKIN RD. C2 RATCLIFF-WALLACE RD. D3 RATLIFF RD. B1 RAY RD. A1 RED ROBERTS RD. C3 REDHILL RD. E1 REECE-BURNS RD. D2 REESE RD. E2 REICH RD. C3 RIDGE RD. A4 RIDING RD. E1 RIGGS HILL RD. D2 RILEY RD. C1 RITTER RD. E1 RIVER RD. B1,E3 ROBERSON RD. C2 ROBERTS RD. E1,D3 ROBINSON DR. D3 ROCK CITY RD. A3 ROGERS RD. B3 RUSSELL RD. A3 RUSSELL RD. B1,G6,C3 RYAN RD. A1 SADDLE CLUB RD. B2 SALEM CHURCH RD. B2 SALLIS RD. E2 SANDERSON RD. C2 SANDY SPRINGS RD. E2 SANDY SPRINGS RD. A2 SCENIC HILLS DR. C2 SCOTT & SENTER RD. B2 SELLARS-CROMEANS RD. C2 SECTION LINE RD. E1 SENTER RD. B3 SHADY VALLEY RD. C3 SHEFFIELD RD. B1,C1 SHILOH RD. C1 SHILOH CEMETERY RD. B1 SHILOH CHURCH RD. C1 SHILOH-MANTACHIE RD. C1 SHIRLEY CIR. B1 SHUMPERT RD. E1 SMITH RD. A2,A6 SNAKE BARTH RD. A3 SONAY'S RD. C1 SORGHUM MILL RD. A3 SOUTH RD. D1 SOUTH BLANKET RD. C2,B5 SPAIN RD. C2,D4 SPENCER WALLACE RD. C2 SPOONER RD. B1 SPRADLING RD. A1 B1 SPRADLING RD. A2 C1 SPRING CR. E2 STANFORD DR. B2 STANFORD CEMETERY RD. E2 STARLING RD. B1 STATE LINE RD. B4 STEELE RD. D5 STEGALL RD. E2 STEPHENS CEMETERY RD. B1 STEPHENS RD. B1,D5 STEWART RD. C3 STRAWBERRY LOOP. C2 SUMMERFORD RD. E3 SUMP JOHNSON RD. B2 SWAN RD. C2 TAYLOR DR. B2,C2 TAYLOR RD. A2,B2,D1,D5 THOMAS HOLLOW RD. B2 THOMAS RD. C2 THOMAS LANE RD. D2 THORN RD. D1 THORN DR. B4 THRASHER RD. B1 TILDEN SUBDIVISION RD. D4 TIMBER RD. C2 TIMMS RD. C1 TOMBIGBEE CHURCH RD. C1 TOMLIN RD. C1,D1 TRAVIS MAYHALL RD. A3 TRUELOVE RD. E2 TUCKER RD. C2 TURNER RD. E2 TWENTY MILE BOTTOM RD. B1 UMFREES RD. C2 UNDERWOOD RD. C3 VAN BUREN RD. D1,E2 VAN BUREN-CAROLINA RD. E1 VINSON RD. C2,C4 VINSON DR. C2 VOYLES RD. A3 W. EVANS MILL RD. D1 WALDON RD. B2 WALKER CHURCH RD. B3 WALKERS BRIDGE RD. B1 WALKERS LEVEE RD. A2 WALLACE RD. D1 WALTON RD. C1,D1 WALTON CEMETERY RD. C1,A4 WARREN RD. C2 WARREN CHAPEL RD. B1 WATERWAY CIRCLE RD. E2 WAYNE RD. C1 WHITE SPRINGS RDL. D2,D4 WHITEHEAD RD. A1 WHITFIELD CIR. B4 WILBURN CIR. D1 WILDWOOD RD. C1 WILEMON RD. C2 WILKINSON RD. C2 WILSON DR. C2 WILSON RD. N. C2 WILSON RD. S. E3 WILSON-VELDING RD. C3 WINDHAM RD. D3 WINERY RD. A5 WYGUL RD. E1 WOOD RD. D1 WOODLAND RD. E1 WREN RD. C1 WRIGHT RD. E3,C4 WYMON RD. B1 YORK HILL RD. C1 YOUNG RD. C2,B5

LEGEND

ROADS AND ROADWAY FEATURES

UNIMPROVED ROAD
GRAVEL
PAVED ROAD
UNDIVIDED HIGHWAY
DIVIDED HIGHWAY
INTERSTATE SYSTEM
CITY STREETS

HIGHWAY BRIDGES

BRIDGE 50 FEET AND OVER
DRAWBRIDGE
FERRY (FREE OR TOLL)
HIGHWAY GRADE SEPARATION
HIGHWAY INTERCHANGE

ROAD SYSTEM DESIGNATION

INTERSTATE NUMBERED — 20
U.S. NUMBERED — 98
STATE NUMBERED — 11, 493

RAILROADS

RAILROAD STATION
GRADE CROSSING
RAILROAD ABOVE
RAILROAD BELOW

AIRPORTS

MILITARY AIRPORT
AIRPORT, LIMITED FACILITIES
LANDING AREA OR STRIP (INCLUDING PRIVATE AIR FIELDS)
AIRPORT, COMPLETE FACILITIES
AIRWAY LIGHT BEACON

DRAINAGE AND NATURAL FEATURES

NARROW STREAM
DRAINAGE DITCH
LAKES AND RESERVOIRS
OVERFLOW LAND
MARSH OR SWAMP LAND

BOUNDARIES

STATE BOUNDARY
COUNTY BOUNDARY
BEAT LINE
CONGRESSIONAL TOWNSHIP
SECTION LINE
NATIONAL OR STATE FOREST
RESERVATION, PARKS ETC.
URBAN AREA COMPACT
INCORPORATED PLACES
UNINCORPORATED DELIMITED AREAS

NAVIGATION

DOCK, PIER, OR LANDING
LEVEE OR DIKE
LEVEE OR DIKE WITH ROAD

CITY AND VILLAGE CENTERS

COUNTY SEAT
OTHER CITIES AND VILLAGES

MISCELLANEOUS

TRIANGULATION STATION
BENCH MARK WITH ELEVATION — B M x 212.4

PUBLIC SERVICE FACILITIES

PIPELINE, GAS (O FOR OIL) — G — O
TRANSMISSION LINE
UNDERGROUND TELEPHONE CABLE
OBSERVATION OR LOOKOUT TOWER
HIGHWAY GARAGE
POST OFFICE
POWER PLANT
WEIGHT STATION
HOSPITAL
SEWAGE DISPOSAL PLANT
COMMUNITY CENTER OR TOWNHALL
NATIONAL PARK GARAGE
FIRE STATION
PUBLIC LIBRARY
SANITARY LAND FILL
CORRECTIONAL INSTITUTION
POLICE STATION
GRAVEL PIT
REST AREA

CONSERVATION AND RECREATION

MOTEL OR HOTEL
CAMP OR LODGE
HISTORIC OR SCENIC SITE
FAIR GROUNDS OR RACE COURSE
SMALL PARK
GOLF COURSE OR COUNTRY CLUB

INDUSTRIAL

FACTORY OR INDUSTRY
SEASONAL INDUSTRY

CHURCHES AND CEMETERIES

CHURCH
CEMETERY
CHURCH WITH CEMETERY ADJACENT

EDUCATION

SCHOOL

MISCELLANEOUS STRUCTURES

ARMORY
FORT, ARMY CAMP

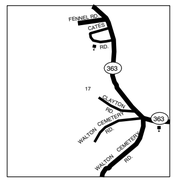

INSET A
T 9 S R 8 E

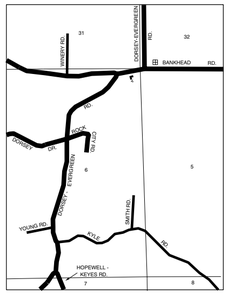

INSET B
T 10 S R 8 E

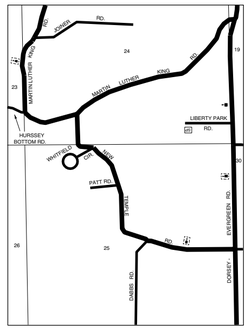

INSET C
T 10 S R 7 E

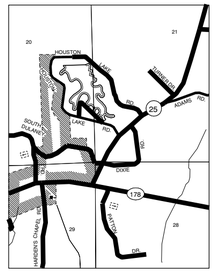

INSET D
T 9 S R 9 E

INSET E
T 9 S R 9 E

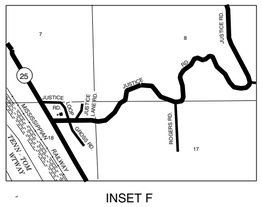

INSET F
T 10 S R 9 E

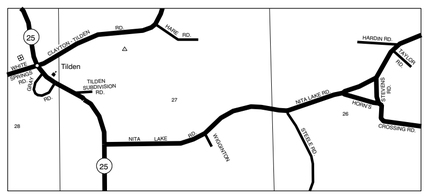

INSET G
T 10 S R 9 E

Inset H
T 11 S R 7 E

SCALE IN KILOMETERS
0 1 2
0 ¼ ½ ¾ 1
SCALE FOR ENLARGEMENTS IN MILES

GENERAL HIGHWAY MAP

ITAWAMBA COUNTY

MISSISSIPPI

© 2007

MISSISSIPPI DEPARTMENT OF TRANSPORTATION
PLANNING DIVISION
IN COOPERATION WITH THE
U.S. DEPARTMENT OF TRANSPORTATION
FEDERAL HIGHWAY ADMINISTRATION

TRANSVERSE MERCATOR PROJECTION,
STATE PLANE COORDINATE SYSTEM 1983

MISSISSIPPI DEPARTMENT OF TRANSPORTATION
COPYRIGHT LICENSE AGREEMENT

With the purchase of this map, the Mississippi Department of Transportation grants you the right to use the copyrighted map as set forth below.

The map is owned by the Mississippi Department of Transportation and is protected by the United States copyright laws and international provisions. You are required to treat the map like any other copyright material except that you may copy the map and use it for your own personal use provided the notice of copyright by the Mississippi Department of Transportation is displayed in a prominent location on each copy.

You have a royalty-free right to reproduce and distribute the copyrighted map in whole or in part, without modification, provided the Mississippi Department of Transportation copyright notice is displayed in a prominent visible location on each reproduction.

Any modification of a map voids this agreement and revokes your license to use, copy, and distribute the map. Use of modified maps is strictly prohibited and is subject to prosecution under State and Federal laws.

This agreement is governed by the Laws of the State of Mississippi, U.S. Federal Law, and U.S. International Treaties.

Should you have any questions concerning this agreement, please write: Mississippi Department of Transportation, Planning Division Post Office Box 1850, Jackson, Mississippi 39215-1850.

SCALE IN KILOMETERS
2 1 0 1 2 3 4 5
1 0 1 2 3
SCALE IN MILES

DATA SOURCES

2006 ASCS AERIAL PHOTOS
1987 USGS DLG
2006 MDOT FIELD INVENTORY
2000 POPULATION 22,770
2006 BEAT LINES

THIS MAP WAS COMPUTER GENERATED